







ANVIL FIRE
CURRY COUNTY
EVACUATION ZONES
 9/26/2023
 21,842 ACRES

Fire Evacuation Areas

-  Level 1: Be Ready (Prepare to evacuate)
-  Level 2: Be Set (Prepare to leave at a moment's notice)

-  Fire Perimeter
-  County Boundary
-  Coquille Lands
-  BLM

-  State
-  USFWS
-  USFS
-  USFS Wilderness

Current as of: 9/26/2023 5:47 AM
 Information on this map is subject to change based on current and expected weather conditions and/or fire activity. Please visit the Curry County Anvil Fire Map @ <https://bit.ly/45UIh2E> for interactive real-time evacuation status.

